

NOTICE!!

These documents have been scanned!

Do not place un-scanned documents beneath this notice!

Do not remove this notice from this file!

GPO Jacket No. 560-102
Print Order 61540
Rise Business Services, LLC
Job=AZ15 5/21/2019



Box Number= AZ15075



Claim Begin-End: AMC452667-AMC452667

1 Initial Receipt



AZ15075-26

AMC452444-AMC452831

United States Department of the Interior
Bureau of Land Management
 DIV OF LANDS, MINRLS & ENERGY
 ONE N CENTRAL AVE
 PHOENIX, AZ 85004 -4427
 Phone: 602-417-9200

Receipt

No: 4327595

Transaction #: 4444218	
Date of Transaction: 12/06/2018	
CUSTOMER:	
JEFF FORESTER 2605 W DOVE VALLEY RD APT 245 PHOENIX, AZ 85085-5214 US	

ENTERED
 DEC 20 2018

LINE #	QTY	DESCRIPTION	REMARKS	UNIT PRICE	TOTAL
1	1.00	LOCATABLE MINERALS / MINING CLAIMS-NEW, UNADJUD, ONE OR MORE AUTH NOS / NEW MINING CLAIM PROCESSING FEE CASES: AMC452667/\$20.00		- n/a -	20.00
2	1.00	LOCATABLE MINERALS / MINING CLAIMS-NEW, UNADJUD, ONE OR MORE AUTH NOS / NEW MINING CLAIMS LOCATION FEE CASES: AMC452667/\$37.00		- n/a -	37.00
3	1.00	LOCATABLE MINERALS / MINING CLAIMS-NEW, UNADJUD, ONE OR MORE AUTH NOS / NEW MINING CLAIMS MAINTENANCE FEE CASES: AMC452667/\$155.00		- n/a -	155.00
TOTAL:					\$212.00

PAYMENT INFORMATION			
1	AMOUNT:	212.00	POSTMARKED: N/A
	TYPE:	CHECK	RECEIVED: 12/03/2018
	CHECK NO:	9470107350	
	NAME:	FORESTER, JEFF 2605 W DOVE VALLEY RD APT 245 PHOENIX AZ 85085-5214 US	

REMARKS

This receipt was generated by the automated BLM Collections and Billing System and is a paper representation of a portion of the official electronic record contained therein.

NOTICE!!

These documents have been scanned!

Do not place un-scanned documents beneath this notice!

Do not remove this notice from this file!

GPO Jacket No. 560-102
Print Order 61540
Rise Business Services, LLC
Job=AZ15 5/21/2019




Box Number= AZ15075



Claim Begin-End: AMC452667-AMC452667

2 Correspondence



AZ15075-26

AMC452444-AMC452831

**NO
DOCUMENTS
FOUND**

NO DOCUMENTS FOUND
NO DOCUMENTS FOUND

NOTICE!!

These documents have been scanned!

Do not place un-scanned documents beneath this notice!

Do not remove this notice from this file!

GPO Jacket No. 560-102
Print Order 61540
Rise Business Services, LLC
Job=AZ15 5/21/2019



Box Number= AZ15075



Claim Begin-End: AMC452667-AMC452667

3 Transfers



AZ15075-26

AMC452444-AMC452831

**NO
DOCUMENTS
FOUND**

NO DOCUMENTS FOUND
NO DOCUMENTS FOUND

NOTICE!!

These documents have been scanned!

Do not place un-scanned documents beneath this notice!

Do not remove this notice from this file!

GPO Jacket No. 560-102
Print Order 61540
Rise Business Services, LLC
Job=AZ15 5/21/2019



Box Number= AZ15075



Claim Begin-End: AMC452667-AMC452667

4 Annual Filings



AZ15075-26

AMC452444-AMC452831

UNITED STATES
DEPARTMENT OF THE INTERIOR
BUREAU OF LAND MANAGEMENT

418
[Handwritten signature]

452667

MAINTENANCE FEE WAIVER CERTIFICATION

FORM APPROVED
OMB NO. 1004-0114
Expires: January 31, 2020

SEE INSTRUCTIONS ON PAGE 2

1. This small miner waiver is filed for the assessment year beginning on September 1, 2019 and ending on September 1, 2020.
2. The undersigned and all related parties owned ten or fewer mining claims, mill, or tunnel sites located and maintained on Federal lands in the United States of America on September 1, 2019.
3. The undersigned have performed the assessment work required by law for each mining claim listed prior to filing this waiver and understand that by filing this form, the undersigned must file an affidavit of assessment work with the Bureau of Land Management (BLM) by the December 30th following the filing of this waiver.
4. The undersigned understand that if the assessment work obligation has not yet come due under 30 U.S.C. 28 (for those claims in their first assessment year only), a notice of intent to hold reciting this condition must be recorded by the December 30th following the filing of this waiver.
5. The undersigned understand that mill and tunnel sites may also be listed on this waiver and be waived from payment of the maintenance fee, and that a notice of intent to hold for these sites is required to be filed with the BLM by the December 30th following the filing of this waiver.
6. The undersigned understand and acknowledge that pursuant to 43 U.S.C. 1212 and 18 U.S.C. 1001, the filing or recording of a false, fictitious, or fraudulent document with the BLM may result in a fine of up to \$250,000, a prison term not to exceed five years, or both.
7. The mining claims, mill or tunnel sites for which this waiver from payment of the maintenance fees is requested are:

CLAIM OR SITE NAME	BLM RECORDATION SERIAL NUMBER
1. <u>DOCTOR JONES</u> ✓	<u>AMC 452667</u>
2.	
3.	
4.	
5.	
6.	
7.	
8.	
9.	
10.	

RECEIVED
BLM AZ STATE OFFICE
2019 AUG 29 P 2:54
PHOENIX, ARIZONA

The owner(s) (claimants) of the above mining claims and sites are:

JEFFREY FOERSTER
(Owner's Name - Please Print)
2605 W. DOVE VALLEY #245
(Owner's Mailing Address)

[Handwritten Signature]
(Owner's Signature)
PHOENIX AZ 85085
(City) (State) (Zip Code)

(Owner's Name - Please Print)

(Owner's Mailing Address)

(Owner's Signature)

(City) (State) (Zip Code)

(Owner's Name - Please Print)

(Owner's Mailing Address)

(Owner's Signature)

(City) (State) (Zip Code)

(Owner's Name - Please Print)

(Owner's Mailing Address)

(Owner's Signature)

(City) (State) (Zip Code)

(Continued on page 2)

ENTERED
BY: *[Handwritten Signature]*

[Handwritten Signature]

NOTICE!!

These documents have been scanned!

Do not place un-scanned documents beneath this notice!

Do not remove this notice from this file!

GPO Jacket No. 560-102
Print Order 61540
Rise Business Services, LLC
Job=AZ15 5/21/2019



Box Number= AZ15075



Claim Begin-End: AMC452667-AMC452667

5 Miscellaneous



AZ15075-26

AMC452444-AMC452831

**NO
DOCUMENTS
FOUND**

NO DOCUMENTS FOUND
NO DOCUMENTS FOUND

NOTICE!!

These documents have been scanned!

Do not place un-scanned documents beneath this notice!

Do not remove this notice from this file!

GPO Jacket No. 560-102
Print Order 61540
Rise Business Services, LLC
Job=AZ15 5/21/2019



Box Number= AZ15075



Claim Begin-End: AMC452667-AMC452667

6 Location Notices-Amendments and Supporting Documents



AZ15075-26

AMC452444-AMC452831

MINING CLAIM STATUS REPORT

Data Entered: 12/20/2018

MTP Checked By: _____
GEO Checked By: _____

LEAD SERIAL NUMBER: AMC 452667 thru AMC _____

NUMBER OF CLAIMS & TYPE:

1 LODE
____ PLACER
____ ASSOCIATION PLACER
____ MILL SITE
____ TUNNEL SITE

CHARGES:

Processing Fee @ \$20 = \$ 20
Location Fee @ \$37 = \$ 37
Maintenance Fee @ \$155 = \$ 155
Add'l Maint Fee for Assoc Placer = \$ _____
SUBTOTAL \$ _____
Other Fees \$ _____
Other Fees \$ _____
TOTAL \$ _____

TOTAL ACREAGE: _____ Per Claim
(Placer Only)

NUMBER OF LOCATORS: _____

DOCUMENTS RECEIVED VIA: Over-the-Counter [] Mail [] TIMELY FILED: Yes [] No []

LEGAL DESCRIPTION: T 14N R 3E SEC 9
T _____ R _____ SEC _____
T _____ R _____ SEC _____
T _____ R _____ SEC _____
T _____ R _____ SEC _____

BLM [] FOREST SERVICE [] _____ SUBJ TO PL 359: Yes [] No []
WILDERNESS AREA [] _____

SPLIT ESTATE: N/A [] SX [] PX [] OTHER [] _____
SRHA [] Was proper Notice filed if located on SHRA Land? Yes [] No []

RECONVEYED MINERALS ON BLM LAND REQUIRE OPENING ORDER FROM 1944 TO 1993:
Open to Entry On _____ N/A []

COMMENTS/STATUS: VOID [] PARTIALLY VOID [] PVT MINERALS [] WITHDRAWN LANDS []
OTHER [] _____

AMC452667

Sent to PDO -
PDO FedEx'd to state office. Timely filed, ^{90m} 88 days
Based on postmark of envelope addressed to correct address.

[] Claimant acknowledges that portions of the following claim(s) site(s) may be void or voidable.

Printed Name of Claimant _____ Signature of Claimant _____

*****FINAL ADJUDICATION*****

DATE _____ INITIALS _____

LOCATION NOTICE FOR LODE MINING CLAIM

Amendment BLM Serial # _____

NOTICE IS HEREBY GIVEN that the Doctor Jones lode mining claim has been located by Jeffrey Foerster whose current mailing address is 2605 W. Dove Valley Road #245 Phoenix, AZ 85085.

RECEIVED
BLM PHOENIX DIST OFFICE
Date Stamp
2018 NOV 29 P 1:12
BUREAU OF LAND MGMT
PHOENIX, AZ

The general course of this claim is **Southwest to Northeast** and it is situated in Yavapai County, Arizona.

This claim is **1500** feet in length and **600** feet in width.

20.66 Total Claim Acreage. This claim runs from the location monument on which this location notice is posted on the centerline of the claim approximately **265** feet in a **Southwest** direction to the **South** end line and **1235** feet in a **Northeast** direction to the **North** end line. This claim is marked by six monuments, one at each corner and one at the center of each end line of the claim.

The location monument on which this notice is posted is situated within Section **9**, Township **14 N**, Range **3 E**, Gila Salt River Base and Meridian, Arizona and this claim encompasses portions of the following quarter section(s), section(s), Township(s) and Range(s) **NW/SW/SE quarters of the SE 1/4 of Section 9, T 14 N, R 3 E** Gila Salt River Base and Meridian, Arizona.

The locality of this claim with reference to some natural object or permanent monument and additional information (if any) concerning its locality are as follows:

The point of discovery monument is **2055 feet due west and then 385 feet due north** of the **USGS survey monument between sections 9, 10, 15, and 16 of T 14N, R3E, Gila Salt River Base and Meridian, Arizona; thence 395 feet South 25° East to corner #1, thence 500 feet North 23.45° East to corner #2, thence 600 feet North 66.85° West to corner #3, thence 600 feet South 23.45° West to corner #4, thence 600 feet East 23.25° South to corner #1 the point of beginning.**

The above information is shown on the attached map.

DATED AND POSTED on the ground this **1st (first)** day of **September**, 2018.

LOCATOR(s) AGENT
Print Name(s) JEFFREY FOERSTER
Signature(s) [Handwritten Signature]

Form MCF100

Revised July 2014

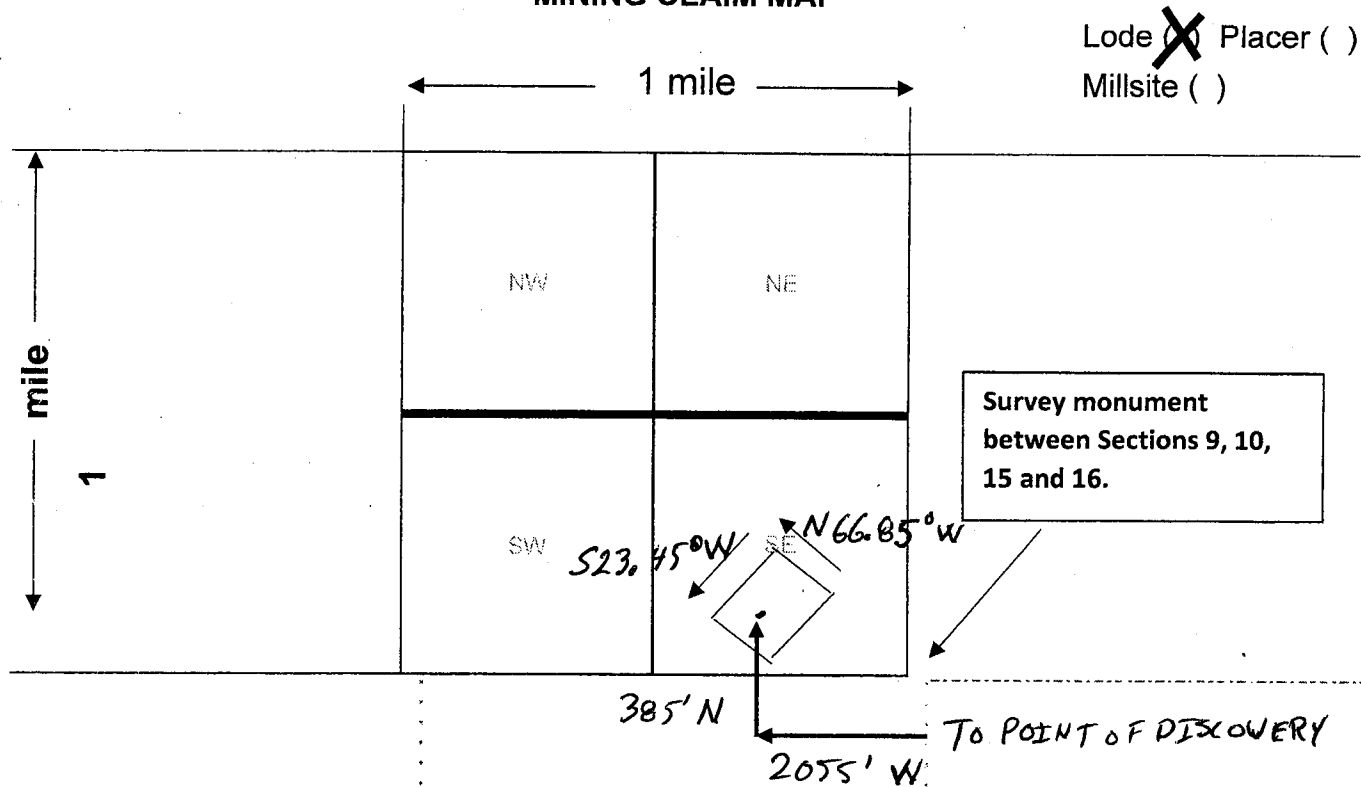
This form is available from the Arizona Geological Survey and may be reproduced.

AMENDMENT TO DOCUMENT 2018-0048061, INCORRECT DATE ON PREVIOUS FILED DOCUMENT.

AMC452667

RECEIVED
BLM AZ STATE OFFICE
2018 OCT - 30 9:30 AM
PHOENIX, ARIZONA

MINING CLAIM MAP



Lode (X) Placer ()
Millsite ()

AMC 4526671

1. The above map depicts the **Doctor Jones** mining claim, which is located in Section (s) **9**, Township **14 N**, Range **3 E**, Gila and Salt River Base and Meridian, **Yavapai** County, Arizona. Total claim acreage is **20.66**.
2. The type of corner and location monuments used are as follows: **5 feet tall 2 inch diameter PVC pipe capped and painted with alternating orange and white bands.**
3. The bearings and distances in degrees and feet between claim corners and to a public land survey monument are as depicted on the map.
4. If the claim is a placer or millsite claim with exterior limits conforming to legal subdivisions of the public survey, provide a legal description of the claim **Not applicable.**

PHOENIX ARIZONA
2010 DEC 3 3:09
RECEIVED
BLM AZ STATE OFFICE

Form MCF100a
Revised July 2014

This form is available from the **Arizona Geology Survey** and may be reproduced.

LR2K Home CR-24



LR2000 Internal

CR Geographic Report with Land

[Download User Guide \(pdf\)](#)

Purpose: This report produces a geographic listing of case information based on retrieval by Meridian/Township/Range. This report format will display the case type, case disposition, meridian, township, range, section, survey type, survey number, surface management agency, pending actions, serial number, and total case acres.

To refresh the query, do a **Ctrl-R**. It resets the page and clears any criteria fields that may have entries.

No Results

The specified criteria didn't result in any data. This is often caused by applying filters and/or selection steps that are too restrictive or that contain incorrect values. Please check your analysis filters and selection steps, and try again. The filters or selection steps currently being applied are shown below.

Filters

Disposition is equal to **AUTHORIZED, CANCELLED, EXPIRED, PENDING, REJECTED, RELINQUISHED, WITHDRAWN**
and Meridian Township Range Section is equal to **14 0140N 0030E 009 SE**
and Admin State is equal to **AZ**

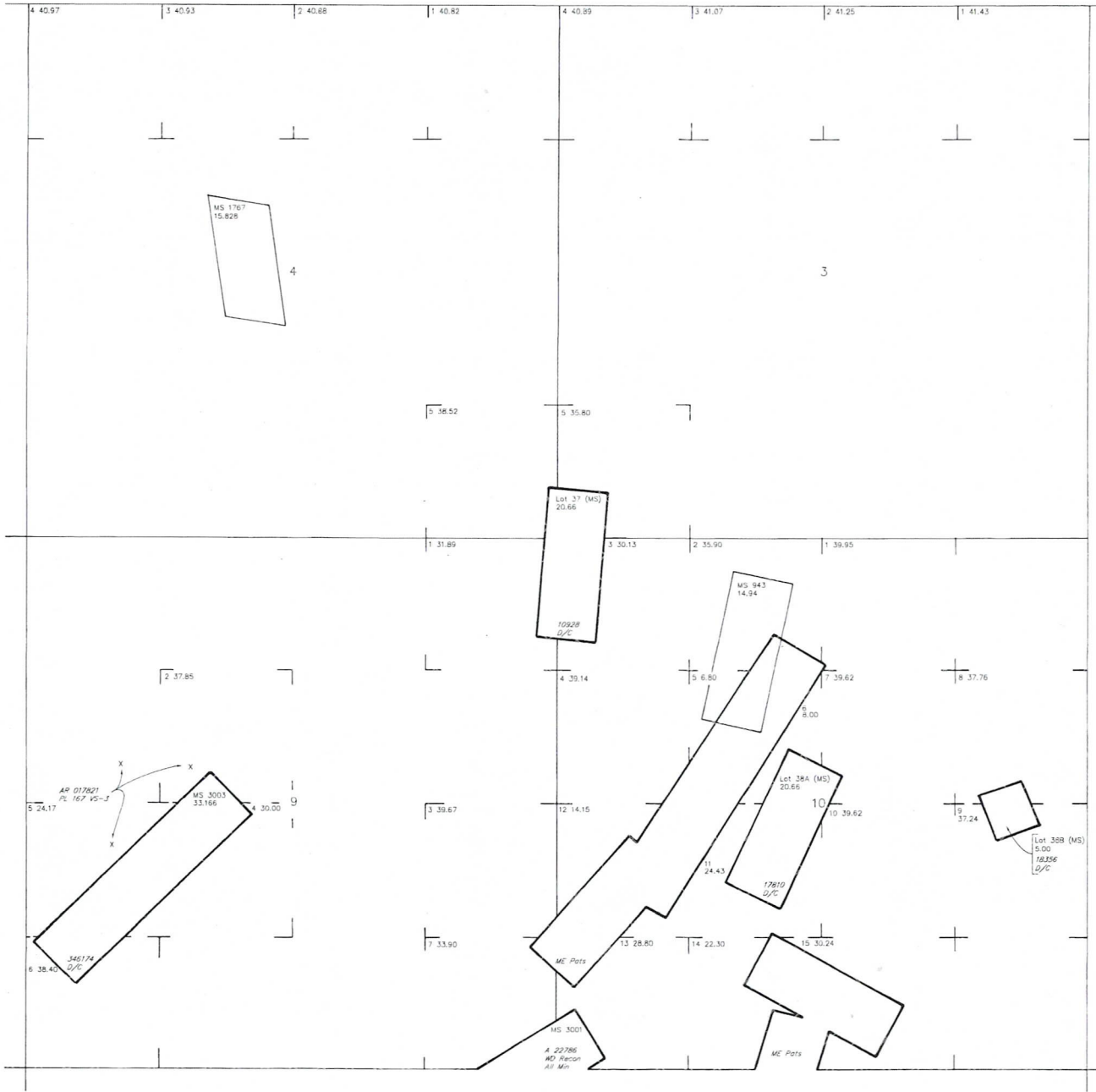
[Return - Refresh](#)

TOWNSHIP 14 NORTH RANGE 3 EAST OF THE GILA AND SALT RIVER MERIDIAN, ARIZONA

YAVAPAI COUNTY
HASSAYAMPA FIELD OFFICE

STATUS OF PUBLIC DOMAIN
LAND AND MINERAL TITLES

MTP
SUPPL SECS 3,4,9,10




INDEX TO SEGREGATED TRACTS			
RESURVEY TRACT NO.	ORIGINAL SURVEY		
	T	R	SUBDIVISION

FOR ORDERS AFFECTING DISPOSAL OR USE OF UNIDENTIFIED LANDS WITHDRAWN FOR CLASSIFICATION, MINERALS, WATER AND/OR OTHER PUBLIC PURPOSES, REFER TO INDEX OF MISCELLANEOUS DOCUMENTS.

All Trp included in Wll Prescott NF EO 908 7/2/1908

MDS 81 NE
82 NW

All Trp included in Determination Area PL 167 AR 017821 4/10/1958



WARNING STATEMENT
This plot is the Bureau's Record of Title, and should be used only as a graphic display of the township survey data. Records hereon do not reflect title changes which may have been effected by lateral movements of rivers or other bodies of water. Refer to the cadastral surveys for official survey information.

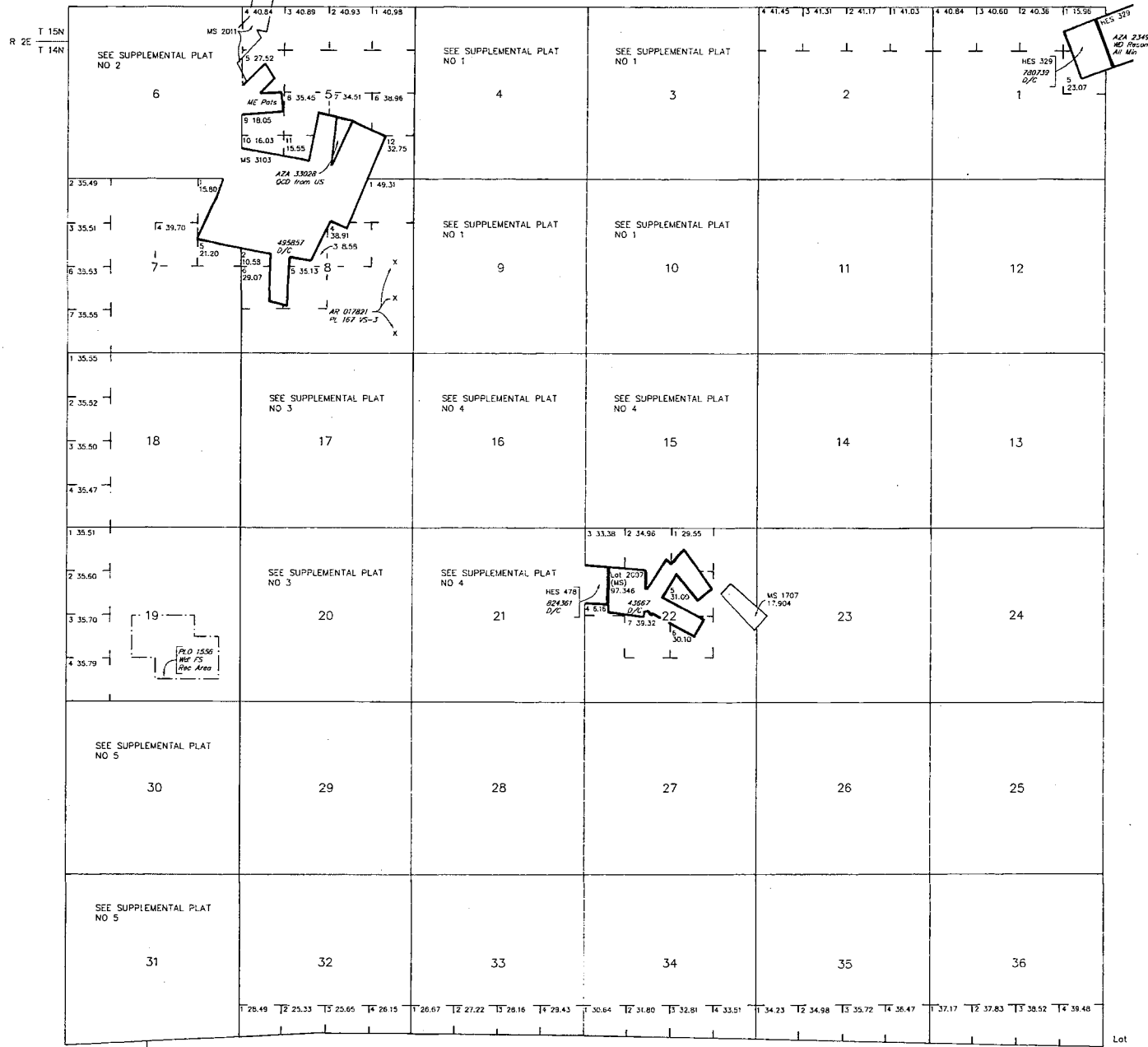
NO 1

CURRENT TO	DSB	GSR Mer
2-24-2009	PV	T 14 N
		R 3 E

TOWNSHIP 14 NORTH RANGE 3 EAST OF THE GILA AND SALT RIVER MERIDIAN, ARIZONA

YAVAPAI COUNTY
HASSAYAMPA FIELD OFFICE

STATUS OF PUBLIC DOMAIN
LAND AND MINERAL TITLES



INDEX TO SEGREGATED TRACTS				
RESURVEY TRACT NO	ORIGINAL SURVEY			
	T	R	SUBDIVISION	

FOR ORDERS AFFECTING DISPOSAL OR USE OF UNIDENTIFIED LANDS WITHDRAWN FOR CLASSIFICATION, MINERALS, WATER AND/OR OTHER PUBLIC PURPOSES, REFER TO INDEX OF MISCELLANEOUS DOCUMENTS.

All Tp included in Vol Prescott N^o ED 908 7/2/1908

MDS 81 NE
82 NW
83 SW
84 SE

All Tp included in Determination Area PL 167 AR 017821 4/10/1958

SCALE in chains
10 5 0 10 20 30 40 50 60

WARNING STATEMENT
This plot is the Bureau's Record of Title, and should be used only as a graphic display of the township survey data. Records hereon do not reflect the changes which may have been effected by lateral movements of rivers or other bodies of water. Refer to the cadastral surveys for official survey information.

CURRENT TO	DSB	GSR Mer
2-24-2009	PV	T 14 N R 3 E

JEFF FOERSTER
2605 W DOWE VALLEY #245
PHOENIX, AZ 85085

PHOENIX
AZ 852
27 NOV '18
PM 10 L



FOREVER



BUREAU OF LAND MANAGEMENT
21605 N. 7th AVENUE
PHOENIX, AZ 85027

PHOENIX, ARIZONA

2018 DEC - 3 P 3:09

RECEIVED
BLM AZ STATE OFFICE

85027-292905



FEDEX

Express



FedEx carbon-neutral envelope shipping

ORIGIN ID: LUFA (623) 580-5500
KAM JOHNSON
BUREAU OF LAND MANAGEMENT
BUREAU OF LAND MANAGEMENT
21805 N 7TH AVE
PHOENIX, AZ 85027
UNITED STATES US

SHIP DATE: 30NOV18
ACTWGT: 1.00 LB
CAD: 111861909/NET4040

BILL SENDER

TO **AZ BLM STATE OFFICE**
BUREAU OF LAND MANAGEMENT
ONE NORTH CENTRAL AVE . STE 800

PHOENIX AZ 85004

(602) 417-9200
INV:
PO:

REF:

DEPT:




TRK# 7738 4277 2972
0201

WED - 05 DEC 4:30
EXPRESS SAVE

98 ZSYA

85004
AZ-US PHX



RI 276 10 D
SI 22.3 16:30 2972
12.03

PHOENIX, ARIZONA
2018 DEC 03 P 3:09
RECEIVED
BLM AZ STATE OFFICE

500 DISEMBRE 2018



Helping the environment.

When you use envelopes that are part of our FedEx carbon-neutral envelope shipping program, you're helping support sustainable projects like wind farms and reforestation. Our investments in these projects help neutralize the carbon emitted when shipping, all at no extra cost to you. Now that's a breath of fresh air.

See how FedEx connects the world in responsible and resourceful ways at **earthsmart.fedex.com**. Join our efforts by recycling this envelope.



Extremely Urgent

For FedEx Express® Shipments Only

Contents should be compatible with the container and packed securely. For shipping terms and conditions and our limits of liability, refer to the applicable FedEx Express shipping document, the current FedEx Service Guide, or conditions of carriage.

For more information on FedEx Express services, solutions, and shipping locations, go to **fedex.com**, or contact your nearest FedEx location.

© 2013 FedEx 155475/155476 REV 9/13

▼ Insert shipping document here.